

Devero mezzo





Devero mezzo, Devero

Info : La qualité de cette description n'a pas encore été vérifiée ou a été jugée mauvaise. Si vous connaissez ce canyon, merci de vérifier cette description et de déposer un rapport avec une note pour cette description en utilisant Rapports + <i>Nouveau rapport</i> . Si vous constatez une erreur, merci de nous en faire part ou de rejoindre la communauté afin de corriger vous-même cette description.		
Créer: 2023-03-09 20:52:49	Mettre à jour: 2024-11-28 10:42:38	Imprimer: 2024-12-22 07:12:41
Pays: Italia / Italy Région: Piemonte Sous-région: Verbano-Cusio-Ossola Ville: Baceno		
Difficulté: un peu difficile	Niveau: v4 a3 IV	Temps total: 3h30
Temps approche: 25min	Temps tour: 3h	Temps de retour: 5min
Altitude d'entrée: 700m	Altitude de sortie: 580m	Altitude du delta: 120m
Longueur du canyon: m	Rapelle le plus haut: 15m	Nombre de rappelles:
Transport:	Type de roche:	Zone de prise d'eau: km ²
Saison:	Orientation:	Meilleur moment:
Évaluation: ★ 2.9 (1)	Info: ★ 0 ()	Belay: ★ 0 ()
Spécialités:		
Matériel:		
Résumé: (traduction alternative) Rappel canyon below a water drainage.		
Hydrologie:		
Accès: (traduction alternative) From Dommodossola northwards to Crodo and from there on towards Baceno. After about 17 km, shortly before reaching Baceno, just before the road bridge over the again untamed Devero (view from the bridge is worthwhile), turn left to Uresso. About 100m before Uresso (on the left) park the car.		
Approche: (traduction alternative) From Uresso go up along the river in the direction of Croveo, then cross on a bridge to the other (orographic left) bank. Continue up the stream to the dam (with a house) and then up hairpin bends to the Baceno-Croveo road. At the Croveo town sign, turn left again at a chapel/signpost. You meet a path that comes from a bridge over the Devero (from the left). Follow this to the right and after a few minutes you will reach the entry at the first rappel point (C3) - a total of about 25 minutes. For those who find it too aquatic here, you can follow the course of the stream along the bank and after about 100 m on the orographic right side you will reach the water drainage and thus the drier part of the descent.		
Tour: (traduction alternative) First swim canyon to the water drainage. From the right, enter the vertical part. At this rappel(C15)- tape loop on tree 10 m above the edge (2006)- rope retrieval difficult, therefore make from the ledge 3 m above the pool (at the same time small jumps). The rope retrieval on the next (15m) rappel is also difficult. At the next but one possible jumps from 12 m or 9 m height. Also in the wide streambed still possible jumps.		
Retour: (traduction alternative) After the constriction with the 3 higher rappel at the latest (after approx. 150 m) get out on the left at the following dam wall, there on the ascent path downhill to the bridge. Re-enter here to take the 3 following jumps. After the last jump, go out to the right and through Uresso in a few minutes to the car.		
Coordonnées: Départ du Canyon 46.2690 8.3065 Fin du Canyon 46.2666 8.3123		

Rapports:

2024-08-29 | System User |    Haut |  Pas fait

Automatisch importiert von Descente-Canyon.com für Canyon Devero (partie médiane) Le prese a monte sono più di una, tutte con funzionamento automatico.Ho visto la portata triplicare in pochi secondi.MOLTO PERICOLOSA. ASSOLUTAMENTE DA EVITARE. (Quelle: <https://www.descente-canyon.com/canyoning/canyon-debit/2644/observations.html>)

2023-03-09 | System User |     | |

Daten importiert von <https://canyon.carto.net/cwiki/bin/view/Canyons/DeveromezzoCanyon.html>