

Pointay




Ruisseau de la Chana, Ruisseau du Pointay

Info : La qualité de cette description n'a pas encore été vérifiée ou a été jugée mauvaise. Si vous connaissez ce canyon, merci de vérifier cette description et de déposer un rapport avec une note pour cette description en utilisant Rapports + <i>Nouveau rapport</i> . Si vous constatez une erreur, merci de nous en faire part ou de rejoindre la communauté afin de corriger vous-même cette description.		
Créer: 2023-03-09 20:53:15	Mettre à jour: 2024-01-05 11:07:59	Imprimer: 2024-12-22 07:12:11
Pays: France Région: Auvergne-Rhône-Alpes Sous-région: Ain Ville: Rossillon		
Difficulté: un peu difficile	Niveau: v4 a1 l	Temps total: 3h4
Temps approche: 1min	Temps tour: 3h	Temps de retour: 3min
Altitude d'entrée: 690m	Altitude de sortie: 340m	Altitude du delta: 350m
Longueur du canyon: 1050m	Rapelle le plus haut: 44m	Nombre de rappelles: 8
Transport: Voiture facultative	Type de roche:	Zone de prise d'eau: km ²
Saison:	Orientation: Sud-Ovest	Meilleur moment:
Évaluation: ★ 1.5 (2)	Info: ★ 0 ()	Belay: ★ 0 ()
Spécialités:		
Matériel: Cordes: 1x45m+1x30m+1x20m		
Résumé: (traduction alternative) Forest canyon with a lot of sinter		
Hydrologie:		
Accès: (traduction alternative) After bypassing Geneva on the Swiss N 1 after the national border, take the A 401 for about 2.5 km in the direction of Lyon, Dijon, Paris, then at the interchange take the A 40 in the direction of Lyon, Dijon, Paris. After another 23 km, take exit 11 (Bellegarde Center) in the direction of Fragny, Seyssel. 6 km further, at the exit of Mons, turn right on the D 992 and go through Seyssel and Culoz (another 23 km), where you continue on the D 904 (direction Bourg-en-Bresse) for an additional 8.5 km until Artemare (total 62 km from the border).\nFrom here we continue on the D 904 in the direction of Amberieu-en-Bugey. We pass the village of Virieu-le-Grand, then the Lac de Virieu (karst spring, decent campsite), at the next T-junction we do not turn left to Belley, but continue right on the D1504. About 5 km further we come to the small village of Rossillon (on the right of the D1504).\nAbout 200 m further on, after the cemetery, there is a large parking lot on the right of the road. We park our car as far as possible from the cemetery - and thus close to the stream exit.\nWith the second vehicle we go back to Rossillon, there we take the first road on the left up (D 103) in the direction of Armix. In serpentine the road climbs up the slope. After the second leftward hairpin bend (not counting the turn from the D 1504) and about 4 km (from the village) we come to the bridge over the stream. Here we park the upper vehicle.		
Approche: (traduction alternative) Either directly below the bridge into the stream or first (mainly on the orographic right side of the stream) in about 15 min. pathless up 3 more waterfalls.		
Tour: (traduction alternative) The descent is worthwhile only when there is water flow.		
Retour: (traduction alternative) After the final sinter cascade, first in the streambed towards the road, later out to the left and along the edge of the meadow to the car.		
Coordonnées: Départ du Canyon 45.8438 5.5907 Parking à la sortie 45.8369 5.5861 Parking à l'entrée 45.8434 5.5903 Fin du Canyon 45.8377 5.5863		




Rapports:

2024-01-14 | System User |   |  Normale |  Terminé

Automatisch importiert von Descente-Canyon.com für Canyon Pointay Belle descente en hivernal, RAS (Quelle: <https://www.descente-canyon.com/canyoning/canyon-debit/2179/observations.html>)

2023-03-09 | System User |    | |

Info: Teile der Canyonbeschreibung wurden automatisiert übernommen. Konkret die Felder Weblinks, Koordinaten, Rating, Länge des Canyon, Einfachseil Mindestens von <https://www.descente-canyon.com/canyoning/canyon/2179>

2023-03-09 | System User |    | |

Daten importiert von <https://canyon.carto.net/cwiki/bin/view/Canyons/PointayCanyon.html>