




# Klammbach zur Tegernseer Weißbach

Klammbach

<b>Info : La qualité de cette description n'a pas encore été vérifiée ou a été jugée mauvaise.</b> Si vous connaissez ce canyon, merci de vérifier cette description et de déposer un rapport avec une note pour cette description en utilisant Rapports + <i>Nouveau rapport</i> . Si vous constatez une erreur, merci de nous en faire part ou de rejoindre la communauté afin de corriger vous-même cette description.		
<b>Créer:</b> 2023-03-09 20:54:24	<b>Mettre à jour:</b> 2023-10-14 09:16:22	<b>Imprimer:</b> 2024-12-22 07:12:27
<b>Pays:</b> Deutschland / Germany <b>Région:</b> Oberbayern / Upper Bavaria <b>Sous-région:</b> Landkreis Miesbach <b>Ville:</b> Kreuth		
<b>Difficulté:</b> moins difficile	<b>Niveau:</b> v3 a1 III	<b>Temps total:</b> 4h
<b>Temps approche:</b> 1h	<b>Temps tour:</b> 2h50	<b>Temps de retour:</b> 10min
<b>Altitude d'entrée:</b> 1070m	<b>Altitude de sortie:</b> 840m	<b>Altitude du delta:</b> 230m
<b>Longueur du canyon:</b> 2350m	<b>Rapelle le plus haut:</b> 25m	<b>Nombre de rapelles:</b> 11
<b>Transport:</b> à pied	<b>Type de roche:</b>	<b>Zone de prise d'eau:</b> km <sup>2</sup>
<b>Saison:</b>	<b>Orientation:</b> Nord	<b>Meilleur moment:</b>
<b>Évaluation:</b> ★ 1.7 (2)	<b>Info:</b> ★ 0 ()	<b>Belay:</b> ★ 0 ()
<b>Spécialités:</b>		
<b>Matériel:</b> Cordes: 2x30m		
<b>Résumé:</b> (traduction alternative) Forest canyon for rappeling		
<b>Hydrologie:</b>		
<b>Accès:</b> (traduction alternative) We leave the A 8 (Munich-Salzburg) via the Holzkirchen exit. After 17 km on the B 318 in southern direction we reach Gmund. We can now continue on the B 318 along the western shore of Lake Tegernsee via Bad Wiessee or on the B 307 along the eastern shore to Reitrein, where the two roads merge again (about 10 km from Gmund). Now continue south on the B 307 via Kreuth. Passing Wildbad Kreuth we turn left after 4.7 km (from Kreuth) to a large parking lot for hikers (with a house). Here we park the car (daily fee 3 Euro - 2017; south of the side stream without fee).		
<b>Approche:</b> (traduction alternative) From the parking lot we cross the Weißbach and follow the forest road on the far bank in the direction of Firstalm (natural toboggan run in winter). After about 2.3 km in the forest we reach the meadows on the plateau (1100m above sea level). About 1.7 km further on the slope and we come to the Königsalm (1115m altitude).\nFrom here we follow the hiking trail in the direction of Geißalm, Wildbad Kreuth. Where this path crosses the Klammbach, we climb.\nIt is also possible to take a shortcut in the last part.To do this, we leave the slope a few meters before the last rightward hairpin bend to the left on a former forest path (see onlie map "Topographic view Austria"). Where this leaves the forest and runs through a depression to the SW out into the meadows (on the above map at the end of the dotted line), we stay - pathless - left on the canyon rim and climb at the next opportunity through a ditch down into the Klammbach (entry coordinates here: N 47' 36' 30.03 E 11' 42' 53.30 ).		
<b>Tour:</b> (traduction alternative) Some rappel, in between a lot of rappel. In summer, the water flow disappears in the meantime. Possible jumps.		
<b>Retour:</b> (traduction alternative) Where the canyon opens, we take the path on the left slope that leads parallel to the Klammbach down to the Weißbach. Before reaching the Weißbach we come across a forest road. This takes us to the left to the parking lot.		
<b>Coordonnées:</b> Départ du Canyon <a href="#">47.6058 11.7143</a> Fin du Canyon <a href="#">47.6205 11.7167</a>		




**Rapports:**

---

2023-03-09 | System User |  |  |  | |

Info: Teile der Canyonbeschreibung wurden automatisiert übernommen. Konkret die Felder Weblinks, Koordinaten, Rating, Länge des Canyon, Einfachseil Mindestens von <https://www.descente-canyon.com/canyoning/canyon/23832>

---

2023-03-09 | System User |  |  |  | |

Daten importiert von <https://canyon.carto.net/cwiki/bin/view/Canyons/KlammbachzurWeissachCanyon.html>