

Saint Jean amont (I)

Saint-Jean amont,Ravin de Saint-Jean





Info : La qualité de cette description n'a pas encore été vérifiée ou a été jugée mauvaise. Si vous connaissez ce canyon, merci de vérifier cette description et de déposer un rapport avec une note pour cette description en utilisant Rapports + <i>Nouveau rapport</i> . Si vous constatez une erreur, merci de nous en faire part ou de rejoindre la communauté afin de corriger vous-même cette description.		
Créer: 2023-03-09 20:55:19	Mettre à jour: 2023-12-24 12:05:01	Imprimer: 2024-12-22 08:12:28
Pays: France Région: Provence-Alpes-Côte-d'Azur / Provence-Alpes-Cote d'Azur Sous-région: Alpes-de-Haute-Provence Ville: Annot		
Difficulté: moins difficile	Niveau: v3 a2 II	Temps total: 3h30
Temps approche: 1h30	Temps tour: 1h	Temps de retour: 1h
Altitude d'entrée: 1045m	Altitude de sortie: 980m	Altitude du delta: 65m
Longueur du canyon: 1000m	Rapelle le plus haut: 28m	Nombre de rapelles: 5
Transport: à pied	Type de roche: limestone	Zone de prise d'eau: km ²
Saison:	Orientation: Ouest	Meilleur moment:
Évaluation: ★ 2.1 (1)	Info: ★ 0 ()	Belay: ★ 0 ()
Spécialités:		
Matériel: Cordes: 2x30m		
Résumé: (traduction alternative) Rappel canyon in layered limestone		
Hydrologie:		
Accès: (traduction alternative) as for Saint-Jean aval: either through the Var valley on the following route Route: From Nice on the N 202 through the Var valley to the north, then west via Puget-Thénier to Entrevaux. From here, continue for another 9 km in the direction of Digne, then the road crosses the river Galagne on the Pont St. Joseph, which flows under the bridge in the Clue de Rouaine. About 100 m before the bridge, you can park on a disused road loop. Or you come from the opposite direction Castellane am Verdon: Then drive 1 km from Castellane on the N 85 (Route Napoleon) in the direction of Digne (northwest), come to a traffic circle, turn right here onto the D 955 in the direction of St.-André-les-Alpes, drive north along the eastern shore of the reservoir and after 13 km (from Castellane) you will come to the N 202. Turning right onto this road and driving eastwards, you will also come to the above-mentioned Pont St. Joseph with its parking lot after another 15 km (about 100 m after the bridge on the right).		
Approche: (traduction alternative) First, as with Saint-Jean aval: from Pont St. Joseph, take the road that leaves the D 202 in a south-easterly direction. After a few hairpin bends, you gain an insight into the canyon. After about 20 minutes, turn right down to the entry to the lower parts. However, we continue along the track and after about another 10 minutes we reach a point where the track starts to descend again. A path leads off to the left here. We follow it and the signpost "Ourges, St. Jean". After another 20 minutes you cross the ruins of Ourges. Almost 20 minutes further on, we circle a ridge and descend a few meters without a path into the streambed.		
Tour: (traduction alternative) After the start of the constriction, 4 smaller steps, then a 28m diagonal abseil that can be downclimbed on the left edge. After a mess, 2 more small steps before a river walk follows.		
Retour: (traduction alternative) At the connecting path of the detached house on the right slope to the hamlet of Jaussier on the left slope, exit the stream to the left. Now either below the hamlet on the slope, then right over the stream and the approach path back to the car; or on the left bank down the stream without a path until you reach the entry to the lower part. In the lower part follow the description Saint-Jean aval downhill and at its exit turn right and walk up to the car.		

Coordonnées:

Départ du Canyon [43.9357 6.7224](#)

Fin du Canyon [43.9370 6.7204](#)

Rapports:

2023-03-09 | System User |   |  |  | |

Daten importiert von <https://canyon.carto.net/cwiki/bin/view/Canyons/SaintJeanamontCanyon.html>