



# Cueva Funes

Barranco de Cueva Funes, Funes

<b>Info : La qualité de cette description n'a pas encore été vérifiée ou a été jugée mauvaise.</b> Si vous connaissez ce canyon, merci de vérifier cette description et de déposer un rapport avec une note pour cette description en utilisant Rapports + <i>Nouveau rapport</i> . Si vous constatez une erreur, merci de nous en faire part ou de rejoindre la communauté afin de corriger vous-même cette description.		
<b>Créer:</b> 2023-03-09 20:52:21	<b>Mettre à jour:</b> 2023-10-31 23:00:08	<b>Imprimer:</b> 2024-12-22 08:12:32
<b>Pays:</b> España / Spain <b>Région:</b> Andalucía / Andalusia <b>Sous-région:</b> Granada <b>Ville:</b> Otivar		
<b>Difficulté:</b> moins difficile	<b>Niveau:</b> v3 a3 II	<b>Temps total:</b> 2h
<b>Temps approche:</b> 20min	<b>Temps tour:</b> 1h	<b>Temps de retour:</b> 40min
<b>Altitude d'entrée:</b> 780m	<b>Altitude de sortie:</b> 680m	<b>Altitude du delta:</b> 100m
<b>Longueur du canyon:</b> 180m	<b>Rapelle le plus haut:</b> 19m	<b>Nombre de rappelles:</b> 5
<b>Transport:</b>	<b>Type de roche:</b>	<b>Zone de prise d'eau:</b> km <sup>2</sup>
<b>Saison:</b>	<b>Orientation:</b> Sud	<b>Meilleur moment:</b>
<b>Évaluation:</b> ★ 2.9 (1)	<b>Info:</b> ★ 0 ( )	<b>Belay:</b> ★ 0 ( )
<b>Spécialités:</b> § réglementé, § Interdiction, Permis requis,		
<b>Matériel:</b> Cordes: 1x40m		
<b>Résumé:</b> (traduction alternative) Tuff rappel canyon		
<b>Hydrologie:</b>		
<b>Accès:</b> (traduction alternative) From Almuñecar, at the traffic circle, turn towards Otivar. Pass through Otivar and continue on the main road towards Granada. Shortly after Otivar, the road crosses the Rio Lentegí and climbs higher and higher in many hairpin bends, passing the transmission towers and the Parador de la Cabra Montes with a now abandoned (2006) gas station. About 1.6 km after the gas station to the north, after a bridge to the left, a relatively bad, but with a normal car still passable gravel road, which leads at the exit in many hairpin bends down into the valley. 4 km after the beginning of the road, in a rightward hairpin bend, you will find a sign of the Delegación Provincial de Medio Ambiente with instructions for canyoneers. Park the car here.		
<b>Approche:</b> (traduction alternative) In the hairpin bend, a path continues straight towards the dam. The path crosses the stream after the dam. At the next fork, turn right and continue uphill until you reach the Barranco Funes stream, which flows down from the top right of the reservoir (approx. 15 min. walk). Here, turn left along the stream until you reach the edge of the waterfall. You can rappel both the right and the left stream. It is worth doing both.		
<b>Tour:</b> (traduction alternative) The Barranco de Funes is not a canyon, but a succession of very beautiful open tuff waterfalls following a small lake. The views are impressive.		
<b>Retour:</b> (traduction alternative) After finishing the rappelling routes and a short downclimb, you will reach the stream of Barranco Rio Verde-Pito, which flows down in the valley. In the stream upstream until there is an opportunity to climb orographic left few meters of altitude and return to the car on the path (about 10 min back). You can also go downstream and connect the Rio Verde-Chorreras (see description there).		
<b>Coordonnées:</b> Départ du Canyon <a href="#">36.8503 -3.7452</a> Fin du Canyon <a href="#">36.8485 -3.7443</a>		




## Rapports:

---

2023-03-09 | System User |   | |

Info: Teile der Canyonbeschreibung wurden automatisiert übernommen. Konkret die Felder Weblinks, Koordinaten, Rating, Länge des Canyon, Einfachseil Mindestens von <https://www.descente-canyon.com/canyoning/canyon/2579>

---

2023-03-09 | System User |   |   | |

Daten importiert von <https://canyon.carto.net/cwiki/bin/view/Canyons/FunesCanyon.html>