

Escalell




Barranc del Pas de l'Escalell, Riera del Castell, Escanell

Creare: 2023-03-09 20:52:54	Aggiornamento: 2023-10-14 09:16:16	Stampa: 2024-12-28 08:12:32
Paese: España / Spain Regione: Catalunya / Catalunya Sottoregione: Barcelona [Barcelona] / Provincia de Barcelona Città: Vilada		
Difficoltà: non così difficile	Grado: v3 a2 IV	Tempo totale: 3h18
Tempo avvicinamento: 3min	Tempo giaro: 3h	Tempo ritorno: 15min
Altitudine di entrata: 1150m	Altitudine di uscita: 930m	Altitudine delta: 220m
Lunghezza del canyon: 1000m	Rapel più alto: 27m	Quantità rapelli: 17
Transporto: Auto facoltativa	Tipo di roccia:	Area di ingresso: km ²
Stagione:	Orientamento: Sud	Tempo migliore:
Valutazione: ★ 3 (2)	Info: ★ 3 (1)	Belay: ★ 3 (1)
Specialità:		
Attrezzatura: Corde: 2x30m		
Sintesi: (traduzione alternativa) South-facing rappel canyon in conglomerate rock. May be turbid due to swirled sediments.		
Idrologia:		
Accesso: (traduzione alternativa) From Ripoll we go south on the C-17 for about 2 km (from the town center) towards Vic, then we turn right on the C-26 towards Les Lloses, Borreda, Berga and after 29.9 km we reach the town of Vilada. Here we turn right in a right turn before the town towards Castell de l'Areny. We now take the road north for 4.3 km, then we leave the road to the left at a water reservoir just before the road bridge, and then we continue uphill for another 3.1 km, finally high above the canyon. Then we stand on a small bridge over "our" stream (entry).		
Avvicinamento: (traduzione alternativa) Immediately by the bridge into the stream.		
Giro: (traduzione alternativa) An entertaining descent with numerous rappels begins. There are also slides and possible jumps. Towards the bottom, the canyon opens up and the descent ends with two longer rappels (over 20m each) at the edge of wider rock falls. After a final 26m rappel, the exit ends.		
Ritorno: (traduzione alternativa) A few meters further, then a path leads up to the road on the right. On this then right up to the car. During the ascent from the streambed we also cross a path that descends slightly to the left. If we were to follow it down, we would come to the approach road a little above the water reservoir. Down here you can park - if you have - a lower vehicle and save a significant part of the return to the car above. We can also get to the reservoir with a car parked there if we take the path immediately after the last rappel, which leads orographic. down to the left of the stream (best variant). If one has only the car on top, the driver can go up without luggage and get the car, the others go down to the reservoir.		
Coordinate: Inizio del canyon 42.1782 1.9280 Fine del canyon 42.1735 1.9307 Parcheggio in uscita 42.1688 1.9371 Parcheggio all'entrata 42.1783 1.9276		

Rapporti:

2023-06-26 | Wolfgang Streicher |  |   |   |  Basso |  Completato

All hooks ok. In front of us large group (RIC). Water clouded by it. Otherwise again quite appealing. Car parked at the top. Driver fetches it after the end of the descent and lets the others join below. (traduzione alternativa)

2023-03-09 | System User |  |  |  | |

Daten importiert von <https://canyon.carto.net/cwiki/bin/view/Canyons/EscaleIIcanyon.html>