

# Hachleschlucht




Malchbach

<b>Creare:</b> 2023-03-09 20:55:33	<b>Aggiornamento:</b> 2024-01-22 16:43:24	<b>Stampa:</b> 2024-12-28 11:12:43
<b>Paese:</b> Österreich / Austria <b>Regione:</b> Tirol <b>Sottoregione:</b> Bezirk Imst <b>Città:</b> Imst		
<b>Difficoltà:</b> molto difficile	<b>Grado:</b> v6 a6 III	<b>Tempo totale:</b> 2h35
<b>Tempo avvicinamento:</b> 5min	<b>Tempo giaro:</b> 2h	<b>Tempo ritorno:</b> 30min
<b>Altitudine di entrata:</b> 1025m	<b>Altitudine di uscita:</b> 860m	<b>Altitudine delta:</b> 165m
<b>Lunghezza del canyon:</b> 1350m	<b>Rapel più alto:</b> 16m	<b>Quantità rapelli:</b> 11
<b>Transporto:</b> Auto facoltativa	<b>Tipo di roccia:</b> limestone	<b>Area di ingresso:</b> km <sup>2</sup>
<b>Stagione:</b>	<b>Orientamento:</b> Est	<b>Tempo migliore:</b>
<b>Valutazione:</b> ★ 2.1 (3)	<b>Info:</b> ★ 3 (1)	<b>Belay:</b> ★ 3 (1)
<b>Specialità:</b>		
<b>Attrezzatura:</b> Corde: 2x20m		
<b>Sintesi:</b> (traduzione alternativa) An abseil gorge with some artificial steps. This canyon has a large rocky catchment area which causes the water to rise quickly when it rains, and a narrow section can be dangerous when there is a lot of water.		
<b>Idrologia:</b> <a href="https://wiski.tirol.gv.at/hydro/#/Wasserstand?station=202655">https://wiski.tirol.gv.at/hydro/#/Wasserstand?station=202655</a>		
<b>Accesso:</b> (traduzione alternativa) From Innsbruck in a westerly direction (Arlberg) and take the Imst exit. From there, head towards the center and follow the signs to the "Hochimst" ski area, parking directly at the lift parking lot.		
<b>Avvicinamento:</b> (traduzione alternativa) A hiking trail begins directly at the northern exit of the parking lot. Follow this for about 5 minutes and at the point where the path crosses the Malchbach stream on a bridge is the entry point.		
<b>Giro:</b> (traduzione alternativa) The tour begins with two artificial steps. This is followed by the most beautiful part, a narrow section. This can be quite tricky when the water level is high. The canyon then alternates with downclimbs and a few more rappels, and shortly before Imst, after a walking passage, you can see the exit route on the right.		
<b>Ritorno:</b> (traduzione alternativa) The small path out of the canyon leads directly to the hiking trail that leads back to the starting point.		
<b>Coordinate:</b> Inizio del canyon <a href="#">47.2469 10.7198</a> Fine del canyon <a href="#">47.2467 10.7352</a> Partenza alternativa del canyon <a href="#">47.2479 10.7099</a> Partenza alternativa del canyon <a href="#">47.2475 10.7285</a> Parcheggio Entrata e uscita <a href="#">47.2413 10.7233</a>		




## Rapporti:

2024-05-17 | Clarissa Linder |  |   |   |  Alto |  Completato

Commercially used, tour is superiore developed! Very high water level today, but still very safe to walk due to the well-placed stands, attached photos for comparison. I'm not quite sure how the rating v6a6III comes about....  
(traduzione alternativa)

2023-03-09 | System User |  |  |  | |

Info: Teile der Canyonbeschreibung wurden automatisiert übernommen. Konkret die Felder Weblinks, Koordinaten, Rating, Länge des Canyon, Einfachseil Mindestens von <https://www.descente-canyon.com/canyoning/canyon/22073>

2023-03-09 | System User |  |  |  | |

Daten importiert von <https://canyon.carto.net/cwiki/bin/view/Canyons/HachleschluchtCanyon.html>