

Hidan Upper

Wadi el Hidan Upper, Wadi Al Wala, Wadi Alhaydan, Hidan superieur

Info: La qualità di questa descrizione non è stata ancora controllata o è stata valutata negativa. Se si conosce questo canyon, si prega di controllare questa descrizione e di inviare una segnalazione con una valutazione per questa descrizione utilizzando Segnalazioni +Nuova segnalazione. Se notate un errore, fatecelo sapere o unitevi alla comunità per correggere voi stessi questa descrizione.		
Creare: 2023-03-09 20:50:22	Aggiornamento: 2024-01-10 10:31:49	Stampa: 2024-12-28 08:12:49
Paese: الأردن / Jordan Regione: ابدام / Muḥafazat Madaba Sottoregione: نابيذءاول / Dhiban Città: اصقءضريءالء		
Difficoltà: non così difficile	Grado: v2 a3 III	Tempo totale: 8h32
Tempo avvicinamento: 2min	Tempo giaro: 7h	Tempo ritorno: 1h30
Altitudine di entrata: 100m	Altitudine di uscita: -100m	Altitudine delta: 200m
Lunghezza del canyon: 5000m	Rapel più alto: 5m	Quantità rapelli: 1
Transporto: Auto facoltativa	Tipo di roccia: basalt	Area di ingresso: km ²
Stagione:	Orientamento: Sud-Ovest	Tempo migliore:
Valutazione: ★ 2.9 (1)	Info: ★ 0 ()	Belay: ★ 0 ()
Specialità: Diga, § Regulated,		
Attrezzatura: Corde: Notseil - 10m		
Sintesi: (traduzione alternativa) Aquatic canyon with swimming passages and those of climbing down.\n\nreservoir in the upper reaches.		
Idrologia:		
Accesso: (traduzione alternativa) We drive on the old "Kings Highway" road "35" (Madaba - Karak).\nAbout 65 km from Karak to the north and 10 km after passing the village of Dhiban we come to the bridge over the Wadi Wala, the upper reaches of the Wadi el Hidan. If we come from the north, it is 24 km from Madaba (city center) to here. In the south of the bridge we turn and go 17 km downhill along the wadi. Then we arrive at the entry to the upper part of the Hidan Upper and park our (possibly first) car here. If we have 2 cars available or we want to walk only the lower section of the Hidan Upper, we park our (if necessary second) car after another 1.2 km on this road. This is the point where the road "says goodbye" to the wadi in a right turn.		
Avvicinamento: (traduzione alternativa) Entry at "P1" directly into the wadi at the basalt slabs (2 min.).\nThe waterfall is bypassed to the right, then you climb 3m on grippy rock down into the streambed. Entry at "P2": On a clear path - in the course down to the left view of the final waterfalls of the first part - down into the wadi (20 min.).		

Giro: (traduzione alternativa)

If we get on at the beginning of the upper part - " P 1" - a river walk between high walls, mostly on grown rock, awaits us. Some swimming stretches, some steps for downclimbing, partly a bit tricky and an impressive final passage with a double waterfall with possible jumps. After that the canyon opens and we can climb up in a right turn to "P 2" (25 min.).

As we continue up the 2nd part, the canyon shows a bit more open, but still scenic. We rappelled down a small step that seemed a bit too tricky for downclimbing/sliding/jumping.

Then we pass our later exit (up to the right at some larger bushes), but continue walking for about 1 km until we come to the high waterfall called Barta, which signifies the end of an ascent of Wadi Hidan Upper.

For the exit we go back the 1 km and then at the mentioned place with the big bushes on the left (northwards) out (see photo 10 at the first photo link - 2007).

Ritorno: (traduzione alternativa)

Over the gravel cone with the large bushes we go up to a rock passage, which we climb up near the streambed (not difficult). At the top, we then keep pathless or on goat paths on the orographic. right side of the wadi up the slope and at the top we come across a clear path that we follow continuously. It meets a dirt road that brings us - to the right - to the car ("P2").

Coordinate:

Inizio del canyon [31.5064 35.6864](#)

Parcheggio all'entrata [31.5068 35.6863](#)




Parcheggio in uscita [31.4899 35.6741](#)

Fine del canyon [31.4762 35.6582](#)

Uscita intermedia del canyon [31.4848 35.6770](#)

Fine del canyon alternativo [31.4743 35.6522](#)

Rapporti:

2023-03-09 | System User |   |  |  | |

Daten importiert von <https://canyon.carto.net/cwiki/bin/view/Canyons/HidanUpperCanyon.html>