

# Torrente Pezzeda

Pezzedà

**Info: La qualità di questa descrizione non è stata ancora controllata o è stata valutata negativa.**

Se si conosce questo canyon, si prega di controllare questa descrizione e di inviare una segnalazione con una valutazione per questa descrizione utilizzando Segnalazioni +Nuova segnalazione. Se notate un errore, fatecelo sapere o unitevi alla comunità per correggere voi stessi questa descrizione.

**Creare:** 2023-03-09 20:52:45

**Aggiornamento:** 2024-05-04  
20:56:20

**Stampa:** 2024-12-28 04:12:24

**Paese:** Italia / Italy **Regione:** Friuli Venezia Giulia **Sottoregione:** Pordenone **Città:** Cimolais

**Difficoltà:** un po' difficile

**Grado:** v3 a4 IV

**Tempo totale:** 8h15

**Tempo avvicinamento:** 3h

**Tempo giaro:** 5h

**Tempo ritorno:** 15min

**Altitudine di entrata:** 1410m

**Altitudine di uscita:** 970m

**Altitudine delta:** 440m

**Lunghezza del canyon:** 3500m

**Rapel più alto:** 16m

**Quantità rapelli:**

**Transporto:** a piedi

**Tipo di roccia:**

**Area di ingresso:** km<sup>2</sup>

**Stagione:**

**Orientamento:**

**Tempo migliore:**

**Valutazione:** ★ 3.3 (2)

**Info:** ★ 0 ()

**Belay:** ★ 0 ()

**Specialità:**

**Attrezzatura:**

**Sintesi:** (traduzione alternativa)

Deep canyon in a remote valley. Varied tour with long and arduous access

**Idrologia:**

**Accesso:** (traduzione alternativa)

From Cimolais turn into the valley of the Cimoliana and follow the road to the toll hut (toll 2014: 6 EUR per vehicle). Continue up the valley until you reach a parking area in the area of Ponte Confoz.

**Avvicinamento:** (traduzione alternativa)

After the bridge, turn right and cross the Torrente Pezzeda. Go briefly downstream and then up the path over the embankment. The path, which is very overgrown in places but hard to miss, leads in about an hour to the middle entry to the Pezzeda.  
Cross the stream and climb up the right edge of the rocky steep gully, soon on footprints very steeply keeping right into the forest. The path is hardly pronounced and difficult to find under the many leaves - a few color marks and white barrier bands on branches have to suffice as markers. To add to the confusion, there used to be another marked path that climbed to 1750m before meeting up with path 370. This path is still marked on old versions of the Tabacomap. In newer editions of the Tabacomap, the new trail is (almost) correctly drawn, in the OSM it is hopefully also correct in it.  
First traverse uphill, at a dry streambed with fallen trees up towards the rock face and then right. Steep to a small flattening here continue to keep right and stay below the large boulder. After a very steep climb with many hairpin bends, the path disappears again under foliage, first climbing keeping left, then right following the markings that lead to an exposed traverse. After this traverse a little less steep through beech forest until you reach a grassy chute. Here we lost the way in the area of fallen trees and went up steeply for about 80m before we could traverse to the right again. According to the map, the correct path here continues straight ahead. At about 1600m above sea level you meet the transversal path 370 which you follow without problems until you meet the stream from Val Stua. Walking time from the middle entry: 1.5h. Continue along the path until you reach the stream after a ruined alpine pasture. Here descend a bit to the first pools.

**Giro:** (traduzione alternativa)

First small downclimbs, jumps up to 3m and slides in a low gorge of banked rock. If the gravel conditions allow it, a 10m waterfall can be jumped, otherwise rappel from tree right behind. Afterwards tricky 2.5m downclimb into a narrow crevice from which you have to jump into a narrow pool (no rappelling possibility). 16m over a pool of Spit left rappel and then hike to the mouth of the wall from the Val Stua.\n\nThe gorge quickly becomes deeper, downclimbs and rappels < 10m alternate. After a very impressive narrow section, the anchor for the next 10m abseil is far up on the right - accessible via an unpleasant, gravelly traverse. The gorge becomes sunnier, but remains deeply cut - rappels and possible jumps up to 6m. \nAfter the intermediate entry still briefly block climbing before the lower part begins with three low rappels from the right. Afterwards several possible jumps up to 7m in a beautiful gorge before the canyon opens again. (Exit from topographic view in Simon Flowers book). You could climb 30m to the path on the left or stay in the streambed where after a short rappel there is a nice 15m rappel. Then downclimb and small possible jumps until you can easily cross to the left to the ascent path.

**Ritorno:** (traduzione alternativa)

Follow the path back to the car.

**Coordinate:**

Inizio del canyon [46.3424 12.5191](#)

Parcheggio Entrata e uscita [46.3330 12.4737](#)

Fine del canyon [46.3301 12.4876](#)

Partenza alternativa del canyon [46.3445 12.5084](#)

Partenza alternativa del canyon [46.3440 12.5212](#)





Fine del canyon alternativo [46.3320 12.4803](#)

Fine del canyon alternativo [46.3339 12.5003](#)

**Rapporti:**

2023-03-09 | System User |    |  |  | |

Info: Teile der Canyonbeschreibung wurden automatisiert übernommen. Konkret die Felder Weblinks, Koordinaten, Rating, Länge des Canyon, Einfachseil Mindestens von <https://www.descente-canyon.com/canyoning/canyon/22029>

2023-03-09 | System User |   |  |  | |

Daten importiert von <https://canyon.carto.net/cwiki/bin/view/Canyons/TorrentePezzedacanyon.html>