




# Baccu Ois

<b>Creare:</b> 2023-03-09 20:52:32	<b>Aggiornamento:</b> 2024-01-26 15:25:33	<b>Stampa:</b> 2024-12-28 11:12:48
<b>Paese:</b> Italia / Italy <b>Regione:</b> Sardegna <b>Sottoregione:</b> provincia dell'Ogliastra / Province of Ogliastra <b>Città:</b> Gairo		
<b>Difficoltà:</b> non così difficile	<b>Grado:</b> v3 a2 II	<b>Tempo totale:</b> 2h15
<b>Tempo avvicinamento:</b> 15min	<b>Tempo giaro:</b> 1h30	<b>Tempo ritorno:</b> 30min
<b>Altitudine di entrata:</b> 780m	<b>Altitudine di uscita:</b> 600m	<b>Altitudine delta:</b> 180m
<b>Lunghezza del canyon:</b> 0m	<b>Rapel più alto:</b> 31m	<b>Quantità rapelli:</b> 10
<b>Transporto:</b> a piedi	<b>Tipo di roccia:</b>	<b>Area di ingresso:</b> km <sup>2</sup>
<b>Stagione:</b>	<b>Orientamento:</b> Sud-Ovest	<b>Tempo migliore:</b>
<b>Valutazione:</b> ★ 1.8 (3)	<b>Info:</b> ★ 3 (1)	<b>Belay:</b> ★ 2 (1)
<b>Specialità:</b>		
<b>Attrezzatura:</b> Corde: 2x35m		
<b>Sintesi:</b> (traduzione alternativa) Open forest canyon with generally poor water flow		
<b>Idrologia:</b>		
<b>Accesso:</b> (traduzione alternativa) From Nuoro, do not go directly on the old SP 389 (southwestward), but follow the appropriate signs ("Lanusei") first on the southern bypass of Nuoro, on this 5 km westward, to then change to the new road to Lanusei. After 53 km (from leaving the bypass) you pass the village of Villanova Strisáili, slightly off to the left. A few kilometers further on, the road ends at the SP27 coming from the left in the direction of Villagrande-Strisali. Continue first on the old SS389 to the root of the Lago Alto del Flumendosa dam and to the Riu Sicaderba. Now turn right off the SP389, cross the river on a bridge and cross a railroad track near the Villagrande Strisali station (on the left). Then it crosses the railroad track again. A few meters later, the road to Canyon Riu e Forru turns off to the right. We stay on the main road and continue towards Taquisara. 4.6 km after turning off the SS389, a dirt road goes off to the left. We continue on this road in a southerly direction. We ignore a track on the left. Our track turns off after 1.6 km. Here we park the car (if necessary for the access) ("P1"). If we have two cars available, which are able to cope with the following slope, we first go down with both cars on the slope further to the right and after 1.7 km we come to a crossroads above the river. Here we park the car for the exit ("P2").		
<b>Avvicinamento:</b> (traduzione alternativa) After we have parked the 2nd car again at the top in the designated place ("P1"), we take the track that leads slightly uphill in southeastern direction. After a good 550m this track crosses a rocky stream channel. Here we enter.		
<b>Giro:</b> (traduzione alternativa) Over some steps that can be bypassed down to the C12 with the subsequent C33. There follows a longer downclimb to a C8, which can be bypassed. Then the last rappel (C12) before descending in the forest.		
<b>Ritorno:</b> (traduzione alternativa) As soon as the descent levels off, out to the right onto a dirt road and to the lower car. If there is only one car above, we walk from the indicated spot for the lower car up the dirt road to the car above (1.7 km).		
<b>Coordinate:</b> Inizio del canyon <a href="#">39.8819 9.4714</a> Parcheggio Entrata e uscita <a href="#">39.8841 9.4666</a> Fine del canyon <a href="#">39.8785 9.4670</a>		




## Rapporti:

---

2023-03-09 | System User |  |  |  | |

Info: Teile der Canyonbeschreibung wurden automatisiert übernommen. Konkret die Felder Weblinks, Koordinaten, Rating, Länge des Canyon, Einfachseil Mindestens von <https://www.descente-canyon.com/canyoning/canyon/22646>

---

2023-03-09 | System User |  |  |  | |

Daten importiert von <https://canyon.carto.net/cwiki/bin/view/Canyons/BaccuOisCanyon.html>

---

2022-03-29 | Christian Balla |   |     |    |  Normale |  Completato

The Baccu Ois canyon is mostly open and therefore offers a beautiful view. Access, the canyoning tour and the way back are not particularly far. However, a relatively long journey along a farm road is required. The abseils are moderately spectacular. Video of the tour: [https://www.youtube.com/watch?v=WGqxKldWk\\_4](https://www.youtube.com/watch?v=WGqxKldWk_4) Photos and GPS tracks: <https://www.christian-balla.de/BaccuOis> (traduzione alternativa)