

# Maltaschlucht

Maltaklamm

<b>Info: La qualità di questa descrizione non è stata ancora controllata o è stata valutata negativa.</b> Se si conosce questo canyon, si prega di controllare questa descrizione e di inviare una segnalazione con una valutazione per questa descrizione utilizzando Segnalazioni +Nuova segnalazione. Se notate un errore, fatecelo sapere o unitevi alla comunità per correggere voi stessi questa descrizione.		
<b>Creare:</b> 2023-03-09 20:55:46	<b>Aggiornamento:</b> 2023-10-14 09:16:28	<b>Stampa:</b> 2024-12-28 07:12:11
<b>Paese:</b> Österreich / Austria <b>Regione:</b> Kärnten <b>Sottoregione:</b> Bezirk Spittal an der Drau <b>Città:</b> Gmünd		
<b>Difficoltà:</b> difficile	<b>Grado:</b> v1 a5 III	<b>Tempo totale:</b> 1h50
<b>Tempo avvicinamento:</b> 15min	<b>Tempo giaro:</b> 1h30	<b>Tempo ritorno:</b> 5min
<b>Altitudine di entrata:</b> 950m	<b>Altitudine di uscita:</b> 900m	<b>Altitudine delta:</b> 50m
<b>Lunghezza del canyon:</b> 850m	<b>Rapel più alto:</b> 10m	<b>Quantità rapelli:</b> 1
<b>Transporto:</b> a piedi	<b>Tipo di roccia:</b>	<b>Area di ingresso:</b> km <sup>2</sup>
<b>Stagione:</b>	<b>Orientamento:</b> Sud-Est	<b>Tempo migliore:</b>
<b>Valutazione:</b> ★ 2.3 (3)	<b>Info:</b> ★ 0 ()	<b>Belay:</b> ★ 0 ()
<b>Specialità:</b>		
<b>Attrezzatura:</b> Corde: 1x20m/ 1x10m		
<b>Sintesi:</b> (traduzione alternativa) Very aquatic; limestone; large return flow in pools of the 'washing machine'; short, open canyon; good swimming skills an advantage; exit often possible (on left side).		
<b>Idrologia:</b>		
<b>Accesso:</b> (traduzione alternativa) Exit the A10 in Gmünd into the Maltatal and drive to the toll booth at the bottom of the valley --> Parking in front of the inn. at the water features (left side).		
<b>Avvicinamento:</b> (traduzione alternativa) From the parking lot past the inn --> past the next small hut through the forest up to the road --> continue to the marked sign --> here a path (barrier) branches off (right) after 50m --> follow the path to the stream.		
<b>Giro:</b> (traduzione alternativa) Very short but rewarding tour, possible jumps up to 17m. All passages are visible from the hiking trail. Clear landowners/hunting tenants  At the beginning you can climb up to the first waterfall after a small climbing passage (right) --> slide or jump possible --> after a short walking passages and small tobogans you come to a place that you should definitely look at beforehand (washing machine) --> on the right side there is a rope traverse from which you can see the place well --> here the first person should have white water swimming skills in order to be able to set up a rope ferry if necessary --> the first person should have white water swimming skills. If you get into the circular return flow, you need strength to be able to swim out again --> the next point is not very dangerous --> however, you are briefly flushed under water (slide with underwash) --> short walking passages.		
<b>Ritorno:</b> (traduzione alternativa) After the walking section, head left along the forest path to the road and through the forest back to the inn and parking lot --> or follow the course of the water until you reach an abseiling point on the left (R15li) and then another jump (be careful!) into large pools --> the way back leads along the forest path on the left to the parking lot.		

**Coordinate:**



Inizio del canyon [47.0139 13.4329](#)

Parcheggio Entrata e uscita [47.0104 13.4366](#)

Fine del canyon [47.0086 13.4363](#)




**Rapporti:**

---

2023-04-27 | System User |   | |




Der aktuelle Canyon wurde teilautomatisiert mit Canyon <https://www.canyoning.or.at/index.php/liste-aller-canyons/35-maltaschlucht> zusammengeführt.

---

2023-03-09 | System User |     | |

Daten importiert von <https://www.canyoning.or.at/index.php/liste-aller-canyons/35-maltaschlucht>

---

2023-03-09 | System User |    | |

Info: Teile der Canyonbeschreibung wurden automatisiert übernommen. Konkret die Felder Weblinks, Koordinaten, Rating, Länge des Canyon, Einfachseil Mindestens von <https://www.descente-canyon.com/canyoning/canyon/23117>

---

2023-03-09 | System User |      | |

Daten importiert von <https://canyon.carto.net/cwiki/bin/view/Canyons/MaltaCanyon.html>