

Wöllaschlucht

Wölla, Wöllabach

Info: La qualità di questa descrizione non è stata ancora controllata o è stata valutata negativa. Se si conosce questo canyon, si prega di controllare questa descrizione e di inviare una segnalazione con una valutazione per questa descrizione utilizzando Segnalazioni +Nuova segnalazione. Se notate un errore, fatecelo sapere o unitevi alla comunità per correggere voi stessi questa descrizione.		
Creare: 2023-03-09 20:55:12	Aggiornamento: 2024-01-25 19:40:28	Stampa: 2024-12-28 07:12:38
Paese: Österreich / Austria Regione: Kärnten Sottoregione: Bezirk Spittal an der Drau Città: Rakowitzen		
Difficoltà: non così difficile	Grado: v2 a3 III	Tempo totale: 2h35
Tempo avvicinamento: 30min	Tempo giaro: 2h	Tempo ritorno: 5min
Altitudine di entrata: 1000m	Altitudine di uscita: 700m	Altitudine delta: 300m
Lunghezza del canyon: 1600m	Rapel più alto: 55m	Quantità rapelli: 4
Transporto: Auto facoltativa	Tipo di roccia:	Area di ingresso: km ²
Stagione:	Orientamento: Nord-Ovest	Tempo migliore:
Valutazione: ★ 2.1 (3)	Info: ★ 0 ()	Belay: ★ 0 ()
Specialità: Diga (scarico automatico),		
Attrezzatura: Corde: 2x 35m		
Sintesi: (traduzione alternativa) Many small slides and jumps; double waterfall after the emergency exit; registration required (tel. no. on canyon board) secured by dam; often trees in the canyon (due to woodwork); open canyon in limestone.###merge-end###		
Idrologia:		
Accesso: (traduzione alternativa) From Rif --> A10 towards Villach --> exit Spittal (Lienz) --> follow the main road to the Mölltal exit --> after this exit follow the road for approx. 33 km --> pass several villages --> power stations --> lake --> to the small village of "Wöllatratten" --> park here on the left behind the wooden fence at the forest meadow (high-voltage pylons).		
Avvicinamento: (traduzione alternativa) On foot: from the parking lot take the hiking trail right next to the houses steeply uphill through the forest (wooden sign Sturmitz cross) (!!! not left along the stream) --> a little further up you come to a forest road --> here continue left past the cross and up to the asphalt road (high-voltage pylons) --> from here about 500m to the tree sign "Wölla Canyoning" --> descend into the stream. By car: from Wöllatratten follow the main road for approx. 1 km but turn left before the next bridge (small group of houses) and drive up the private road --> after approx. 2.8 km you will come to the tree sign "Wölla Canyoning" --> park at the small turnout.		
Giro: (traduzione alternativa) The first place can be rappelled 3m or left --> walk with downclimbs up to a jump approx. 3m --> flat slide --> jump or slide 3m --> kl. hiking section with climbs --> narrowing streambed --> steep slide 8m (very narrow, right/left abseiling option) --> slide (jump) 4m --> slide 3m --> slide 2m --> jump 2m --> 2 slides 1. flat 10m, 2. steep 5m (2. can also be abseiled on the left) --> here there is an abseiling option. abseil --> there is a canyon book here --> large boulder on the right with fixed ropes approx. 5m --> slippery passages in a narrowing canyon with small climbs approx. 100m --> slide or jump 5m --> after a short distance left. emergency exit --> rappel at the double waterfall on the left 25m + 30m in the pool (rope ferry possible) --> inflow from the right --> open part of the gorge --> short hiking section to the left rock with fixed ropes --> at the end of the tour you pass 2 scree protection walls.		

Ritorno: (traduzione alternativa)

From the 2nd Schützwand, follow the wide forest road back to the parking lot.

Alternatively, follow the course of the stream to the parking lot of the second car.

Coordinate:



Inizio del canyon [46.8921 13.0736](#)

Fine del canyon [46.8956 13.0693](#)





Parcheggio all'entrata [46.8912 13.0724](#)

Parcheggio in uscita [46.8959 13.0644](#)

Rapporti:

2023-04-27 | System User |   | |




Der aktuelle Canyon wurde teilautomatisiert mit Canyon <https://www.canyoning.or.at/index.php/liste-aller-canyons/45-woellaschlucht> zusammengeführt.

2023-03-09 | System User |    |   | |

Daten importiert von <https://www.canyoning.or.at/index.php/liste-aller-canyons/45-woellaschlucht>

2023-03-09 | System User |    |   | |

Info: Teile der Canyonbeschreibung wurden automatisiert übernommen. Konkret die Felder Weblinks, Koordinaten, Rating, Länge des Canyon, Einfachseil Mindestens von <https://www.descente-canyon.com/canyoning/canyon/22278>

2023-03-09 | System User |  |   | |

Daten importiert von <https://canyon.carto.net/cwiki/bin/view/Canyons/WoellaCanyon.html>