












# Rio Repepeit

<b>Creare:</b> 2023-03-09 20:54:33	<b>Aggiornamento:</b> 2024-05-02 13:24:16	<b>Stampa:</b> 2024-12-28 10:12:08
<b>Paese:</b> Italia / Italy <b>Regione:</b> Friuli Venezia Giulia <b>Sottoregione:</b> Udine <b>Città:</b> Chiusaforte		
<b>Difficoltà:</b> un po' difficile	<b>Grado:</b> v4 a1 III	<b>Tempo totale:</b> 3h17
<b>Tempo avvicinamento:</b> 45min	<b>Tempo giaro:</b> 2h30	<b>Tempo ritorno:</b> 2min
<b>Altitudine di entrata:</b> 780m	<b>Altitudine di uscita:</b> 460m	<b>Altitudine delta:</b> 320m
<b>Lunghezza del canyon:</b> m	<b>Rapel più alto:</b> 70m	<b>Quantità rapelli:</b>
<b>Transporto:</b> a piedi	<b>Tipo di roccia:</b>	<b>Area di ingresso:</b> km <sup>2</sup>
<b>Stagione:</b>	<b>Orientamento:</b> Nord	<b>Tempo migliore:</b>
<b>Valutazione:</b> ★ 2.8 (2)	<b>Info:</b> ★ 2 (2)	<b>Belay:</b> ★ 2 (1)
<b>Specialità:</b>		
<b>Attrezzatura:</b>		
<b>Sintesi:</b> (traduzione alternativa) Steep and varied canyon in the Raccolana Valley whose last two high waterfalls are visible from the road.		
<b>Idrologia:</b>		
<b>Accesso:</b> (traduzione alternativa) A23 until Pontebba exit. Go down the Canal Valley to Chiusaforte. Before reaching the village, turn left into the Raccolana Valley. Follow the road until the junction for Patocco. Here, continue for about 800m in the direction of Sella Nevea until you reach a small parking area directly under the waterfalls marked "Cascata Rio Repepeit".		
<b>Avvicinamento:</b> (traduzione alternativa) Descend briefly to the bridge over the gorge of the Raccolana and on the other side cross the Rio Repepeit and descend into the gravel bed of the Raccolana. In the gravel bed upstream until a rock wall protrudes into the gravel bed from the right. Immediately before the rock wall, turn right steeply onto the embankment and from here follow an old path diagonally uphill to the right. The path is heavily overgrown, but its route is still easily recognizable. On rocky passages there are clearly marked steps. Once you have crossed the Rio Repepeit above the high waterfalls, keep to the left and ascend in many hairpin bends (do not follow the tracks crossing to the right) to reach a long and in places exposed traverse high above the canyons. Follow the path until you meet the Rio Repepeit again below a beautiful waterfall.		
<b>Giro:</b> (traduzione alternativa) * 5m from tree on the right rappel or rough slide * 2 small steps in the gorge downclimb * 20m from hook on the right rappel * 32m from tree loop on the right rappel * 50m from two anchors on the left into the gorge rappel * 6m from hourglass loop left rappel * 8m from anchor left rappel * Several small downclimbs rappel * 24m from anchor right rappel * 12m from tree left rappel * Two rock steps right downclimb resp. * 60m from tree loop left rappel * 10m from anchor left rappel * 70m from chain left rappel		
<b>Ritorno:</b>		
<b>Coordinate:</b> Inizio del canyon <a href="#">46.3919 13.3426</a> Parcheggio Entrata e uscita <a href="#">46.3958 13.3417</a> Fine del canyon <a href="#">46.3957 13.3423</a>		

## Rapporti:

2024-04-20 | Tjaz |  |   |   |  Normale |  Completato

Very hard to find the first part of the aproach. Second part after passing water was easier to find. The entry to the canyon is at 820 meters Anchor points were in good shape, but take some spare equipment just in case.

2023-04-11 | Daniel Sturm |   |  | |  Non fatto

Coordinates and description edited. (traduzione alternativa)

2023-03-09 | System User |   |  |  | |

Daten importiert von <https://canyon.carto.net/cwiki/bin/view/Canyons/RioRepepeitCanyon.html>