

# Mühltobel (unterer Abschnitt)

Dafinser unten

<b>Creare:</b> 2023-08-09 10:18:42	<b>Aggiornamento:</b> 2024-11-26 01:05:29	<b>Stampa:</b> 2024-12-28 11:12:23
<b>Paese:</b> Österreich / Austria <b>Regione:</b> Vorarlberg <b>Sottoregione:</b> Bezirk Feldkirch <b>Città:</b> Dafins		
<b>Difficoltà:</b> facile	<b>Grado:</b> v2 a2 II	<b>Tempo totale:</b> 1h20
<b>Tempo avvicinamento:</b> 5min	<b>Tempo giaro:</b> 1h10	<b>Tempo ritorno:</b> 5min
<b>Altitudine di entrata:</b> 660m	<b>Altitudine di uscita:</b> 570m	<b>Altitudine delta:</b> 90m
<b>Lunghezza del canyon:</b> 530m	<b>Rapel più alto:</b> 17m	<b>Quantità rapelli:</b> 9
<b>Transporto:</b> Auto facoltativa	<b>Tipo di roccia:</b> limestone	<b>Area di ingresso:</b> 11.80km <sup>2</sup>
<b>Stagione:</b>	<b>Orientamento:</b> Ovest	<b>Tempo migliore:</b> 10-12 Ore
<b>Valutazione:</b> ★ 3.2 (3)	<b>Info:</b> ★ 2.3 (3)	<b>Belay:</b> ★ 3 (3)
<b>Specialità:</b>		
<b>Attrezzatura:</b> Corde: 1x20m 1x30		
<b>Sintesi:</b> (traduzione alternativa) Small rappel canyon, not without charm. Mostly slippery.		
<b>Idrologia:</b> (traduzione alternativa) <a href="https://vowis.vorarlberg.at/stationsInfo/tbl_Abflusstationen.aspx">https://vowis.vorarlberg.at/stationsInfo/tbl_Abflusstationen.aspx</a> Water flow mostly moderate, good alternative if there is too much water elsewhere. No tributaries, no bottlenecks.		
<b>Accesso:</b>		
<b>Avvicinamento:</b> (traduzione alternativa) From the parking lot in the hairpin bends, descend a little to the next hairpin bend. Follow the clearly visible path and cross into the valley. After a few minutes you reach the entry point.		
<b>Giro:</b> (traduzione alternativa) The tour is relatively easy and suitable for beginners.  Very well drilled.  The tour offers a jump that is usually possible from a chute. Otherwise all rappel.  For practice purposes, a rope traverse can also be built at the point where you can jump.		
<b>Ritorno:</b> (traduzione alternativa) After the last waterfall, turn right onto a well-signposted path. Follow this trail a few meters through the forest until you reach the road. Follow this down to the second car.		
<b>Coordinate:</b> Inizio del canyon <a href="#">47.2899 9.6785</a> Fine del canyon <a href="#">47.2906 9.6725</a> Parcheggio in uscita <a href="#">47.2905 9.6661</a> Parcheggio all'entrata <a href="#">47.2924 9.6748</a>		

## Rapporti:

2024-07-22 | Christian Balla |  |   |   |  Normale |  Completato

Anchoring in good condition. Thin 2 to 3 mm neo is fresh in summer but tends to be sufficient. The parts were mixed up in the description, I will correct that. In any case, 60m of rope is not necessary in the lower part, with 2x20m you can get through this part safely. Reparking hardly saves any time here. (traduzione alternativa)

2024-04-14 | Bastien P. |   |   |   |  Normale |  Completato

Anchors all perfectly intact. Some are really grippy and others are very slippery. (traduzione alternativa)

2023-08-12 | Daniel Sturm |  |   |   |  Normale |  Completato

Very grippy! A rarity in the stream. Jump was possible. Water level unproblematic, rather high for the stream. (traduzione alternativa)

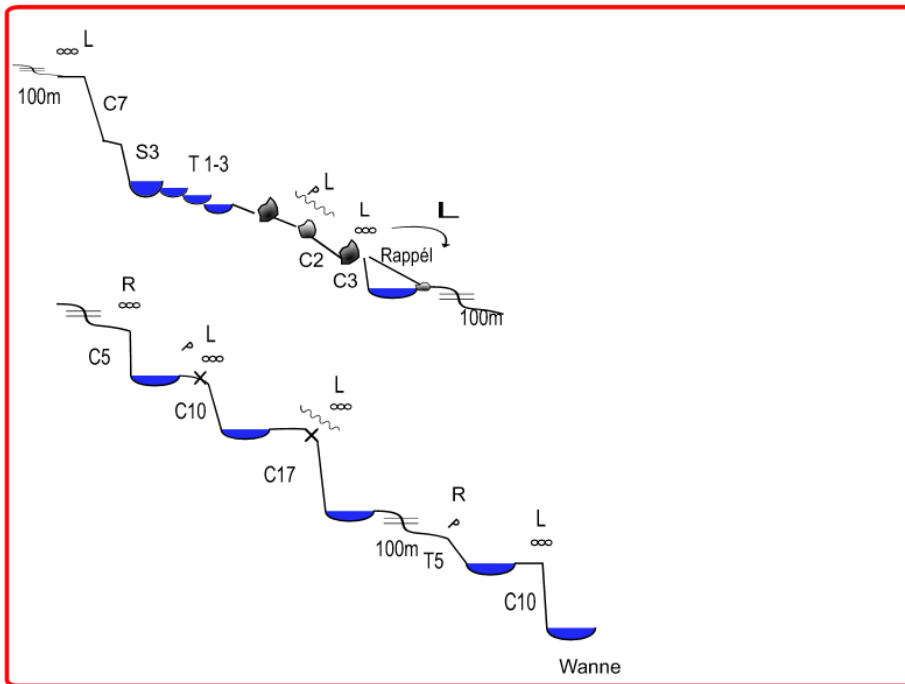
## Parti:

Mühltoibel (Mittlerer Abschnitt), v4 a3 III, 30min+4h+5min

















Mühltoibel (unterer Abschnitt), v2 a2 II, 5min+1h10+5min

Mühltoibel (Oberer Abschnitt), v3 a2 II, 20min+1h+20min

Topo Mühltabel (unterer Teil)



Symbole

	Canyonboden mit verkürzter Darstellung	L M R	Seitenangabe, orographisch links, mitte, rechts
	Verkürzte Darstellung (horizontal)	∞	Kettenstand
	Becken	<u>eng</u>	Erläuterung zum markierten Abschnitt
	Rücklauf		Baumstamm
<b>C25</b>	Gefällstufe, Wasserfall 25m hoch		Brücke
<b>T3</b>	Rutsche 3m		(Not-) Ausstieg
<b>S3</b>	Sprung 3m		Fixseil
	Umgehung rechts		Laubbaum
	Umgehung links		Nadelbaum
	Einzelner Bohrhaken, Verbundhaken		Achtung Gefahr
x	Normalhaken		Verkläusung
∞	Schlinge		Markante Felsblöcke