





Caldone

Val Boazzo, Forra dei Lecchesi, Torrente Caldone, Rio Caldone, Val Boazzo

Creare: 2023-03-09 20:50:36	Aggiornamento: 2024-01-05 16:25:27	Stampa: 2024-12-28 10:12:14
Paese: Italia / Italy Regione: Lombardia Sottoregione: Lecco Città: Lecco		
Difficoltà: un po' difficile	Grado: v4 a4 IV	Tempo totale: 4h35
Tempo avvicinamento: 25min	Tempo giaro: 4h	Tempo ritorno: 10min
Altitudine di entrata: 820m	Altitudine di uscita: 400m	Altitudine delta: 420m
Lunghezza del canyon: 2200m	Rapel più alto: 19m	Quantità rapelli: 19
Transporto: Auto necessaria	Tipo di roccia:	Area di ingresso: km ²
Stagione:	Orientamento: Ovest	Tempo migliore:
Valutazione: ★ 3.6 (3)	Info: ★ 2 (1)	Belay: ★ 0 ()
Specialità: Sifone,		
Attrezzatura: Corde: 2x25		
Sintesi: (traduzione alternativa) Attractive rappel canyon		
Idrologia:		
Accesso: (traduzione alternativa) In Lecco take the old road to Valsassina (direction Ballabio, Introbio). At the "Bar dei Bravi" turn right into Via Cernaia and continue parallel to the Caldone stream until you reach a factory area. Here park the exit car. With the second one in Valsassina to Ballabio. At the beginning of the village, turn right onto the SP 63. In many serpentines and curves, we go up along the edge of Val Boazzo for 5.3 km (from the junction in Ballabio). Where a dirt road turns off to the right, we park the upper car.		
Avvicinamento: (traduzione alternativa) Follow the slope until you reach the stream.		
Giro: (traduzione alternativa) Open at the beginning, the canyon soon narrows and a succession of rappel begins. There is also a siphon to watch out for.		
Ritorno: (traduzione alternativa) Next to the stream, a path begins on the left side. This passes after about 5 min. a kind of recreational area. Here you change the river side to a slope and quickly reach the factory area on it.		
Coordinate: Inizio del canyon 45.8825 9.4518 Fine del canyon 45.8757 9.4295 Parcheggio all'entrata 45.8801 9.4432 Parcheggio in uscita 45.8720 9.4248 Sconosciuto 45.8773 9.4332		

Rapporti:

2024-08-19 | System User |   |  Normale |  Completato

Automatisch importiert von Descente-Canyon.com für Canyon Caldone Le syphon c'est ferme, un amarrage c'est tres haut (porter un amarrage extra, Fix present). (Quelle: <https://www.descente-canyon.com/canyoning/canyon-debit/2639/observations.html>)

2023-03-09 | System User |    |   | |

Info: Teile der Canyonbeschreibung wurden automatisiert übernommen. Konkret die Felder Weblinks, Koordinaten, Rating, Länge des Canyon, Einfachseil Mindestens von <https://www.descente-canyon.com/canyoning/canyon/2639>

2023-03-09 | System User |    |   | |

Daten importiert von <https://canyon.carto.net/cwiki/bin/view/Canyons/CaldoneCanyon.html>

2021-10-01 | Christian Balla |     |    |  | |  Completato

A great adventure for canyonists with lots of experience. Rio Caldone, also known as Val Boazzo, is a very beautiful canyon that exits in Lecco. The canyon consists of two parts, which differ considerably in scenic terms. The tour with both sections takes a relatively long time - including parking, the tour takes about 7 hours in total. There is a very dangerous siphon in the upper part! Tour video:
<https://www.youtube.com/watch?v=eRwxzWQSqoE> (traduzione alternativa)