

Riu Sarcerei

Forra di Sa Cerei, Sarcerei,Riu di Sarcrore,Riu di Sarcerei,Riudi Sarcerei,Sarcerei

Creare: 2023-03-09 20:49:54	Aggiornamento: 2024-01-26 15:04:11	Stampa: 2024-12-28 10:12:36
Paese: Italia / Italy Regione: Sardegna Sottoregione: provincia dell'Ogliastra / Province of Ogliastra Città: Gairo		
Difficoltà: non così difficile	Grado: v3 a3 III	Tempo totale: 2h10
Tempo avvicinamento: 0min	Tempo giaro: 2h	Tempo ritorno: 10min
Altitudine di entrata: 820m	Altitudine di uscita: 555m	Altitudine delta: 265m
Lunghezza del canyon: 1800m	Rapel più alto: 40m	Quantità rapelli: 8
Transporto: Auto necessaria	Tipo di roccia:	Area di ingresso: km ²
Stagione:	Orientamento: Ovest	Tempo migliore:
Valutazione: ★ 3.7 (4)	Info: ★ 3 (2)	Belay: ★ 0 ()
Specialità:		
Attrezzatura: Corde: 2x40m (2x60m)		
Sintesi: (traduzione alternativa) Shale rock; some nice pools; some jumps; several downclimb and walking passages; clean water; water level can change quickly; mostly aquatic even in summer; highest (57m) rappel can be partially downclimbed. Exposure: west - best time to climb in the afternoon		
Idrologia:		
Accesso: (traduzione alternativa) about 1h from Arbatax + 20min transfer From Arbatax on the SS125 towards the south (Cagliari); After several kilometers turn right towards "Bari Sardo" continue on the SS125; After another kilometers at the fork keep right towards Cardedu on the SS125; 3km after Cardedu there is a prominent arched bridge where you turn right onto the SP28 towards Gairo S. Elena and drive up. Follow the road until Gairo, through Gairo until the stop sign. Continue left on the SS198 downhill, over a bridge and briefly uphill towards Seui. Here, in the hairpin bend with km stone II 73, leave the main road to the right onto the concrete road. The concrete road soon becomes a gravel road, which you follow for 1.5km. Here you can park the transfer vehicle in the bulge before or after the forest road that leads down to the right. With the 2nd car you go back to the village of Gairo. Pass the gas station in the direction of Sarcerei. After the village exit (Gairo) follow the mountain road for 2.8km. On the left side of the road you will see a small gravel road leading down to the stream. Right next to the brook you can park.		
Avvicinamento: (traduzione alternativa) 0 min. Enter the stream directly from the parking lot at 820m.		
Giro: (traduzione alternativa) 2h Riu Sarcerei is a varied, beautiful but discontinuous shale gorge with mostly short rappels. The short rappels are almost all in water flow and should not be underestimated at higher water levels. The highest rappel of 55m goes over a sloping rock slab that can be partially downclimbed, so 60m ropes are not essential (assuming skillful downclimbing). Several steps can be bypassed or downclimbed and some pools invite you to jump. Towards the exit of the tour the canyon becomes more incised. Here you also have the most possible jumps. After the narrower part, the canyon opens, here the last 200m or so can be walked along a path next to the stream. The Riu Sarcerei flows into the Riu Pardu here is also the exit at 550m.		

Ritorno: (traduzione alternativa)

About 10min

Follow the path over the Riu Sarcerei (hiking sign "Domu de Jamas" on the right). Do not follow the signs to the right, but go straight on to a stream of the Riu Pardu. Cross the stream and soon you will find another sign "Forestedda - Su caminu de is paras. 0,35". Here, follow the clearly visible path on the right, then the forest road until you reach the car park/shuttle car.

Coordinate:

Inizio del canyon [39.8675 9.4922](#)

Fine del canyon [39.8662 9.4781](#)




Rapporti:

2024-04-28 | System User |   |  Basso |  Completato

Automatisch importiert von Descente-Canyon.com für Canyon Sarcerei (Quelle: <https://www.descente-canyon.com/canyoning/canyon-debit/22647/observations.html>)

2023-03-09 | System User |    |   | |


Info: Teile der Canyonbeschreibung wurden automatisiert übernommen. Konkret die Felder Weblinks, Koordinaten, Rating, Ort, Länge des Canyon, Einfachseil Mindestens von <https://canyon.carto.net/cwiki/bin/view/Canyons/RiudiSarcereiCanyon.html> und <https://www.descente-canyon.com/canyoning/canyon/22647>

2023-03-09 | System User |    |   | |

Daten importiert von <https://www.canyoning.or.at/index.php/liste-aller-canyons/445-riu-sarcerei>

2022-04-22 | Christian Balla |      |     |  |  Alto |  Completato

Presumably a huge flood had passed through the canyon shortly before. From the GPS point 39.866944, 9.491251 on the SS198, we followed the road to the river. The 60 meter long waterfall now has an intermediate level on the left bank after about 30 meters. This means that (as of March 2022) it can be climbed with two 35-meter ropes. The water level was quite high, making some obstacles difficult to see. Video of the tour: <https://www.youtube.com/watch?v=iLoZFJAGvfA> Photos and GPS data: <https://www.christian-balla.de/Sarcerei> (traduzione alternativa)

2017-05-12 | Christian Balla |      |     |  |  Basso |  Completato

A canyon with slides and jumps to let off steam and have fun. (traduzione alternativa)