





# Serra

Torrente Serra, Fiume Versilia

<b>Creare:</b> 2023-03-09 20:55:03	<b>Aggiornamento:</b> 2023-12-03 11:51:11	<b>Stampa:</b> 2024-12-28 11:12:41
<b>Paese:</b> Italia / Italy <b>Regione:</b> Toscana <b>Sottoregione:</b> Lucca <b>Città:</b> Malbacco		
<b>Difficoltà:</b> facile	<b>Grado:</b> v2 a2 III	<b>Tempo totale:</b> 5h15
<b>Tempo avvicinamento:</b> 10min	<b>Tempo giaro:</b> 5h	<b>Tempo ritorno:</b> 5min
<b>Altitudine di entrata:</b> 560m	<b>Altitudine di uscita:</b> 200m	<b>Altitudine delta:</b> 360m
<b>Lunghezza del canyon:</b> 2500m	<b>Rapel più alto:</b> 12m	<b>Quantità rapelli:</b> 7
<b>Transporto:</b> Auto facoltativa	<b>Tipo di roccia:</b>	<b>Area di ingresso:</b> km <sup>2</sup>
<b>Stagione:</b>	<b>Orientamento:</b> Sud	<b>Tempo migliore:</b>
<b>Valutazione:</b> ★ 1.9 (3)	<b>Info:</b> ★ 3 (1)	<b>Belay:</b> ★ 3 (1)
<b>Specialità:</b>		
<b>Attrezzatura:</b> Corde: 1x30m		
<b>Sintesi:</b> (traduzione alternativa) Open canyon for downclimbing, rappeling and swimming		
<b>Idrologia:</b>		
<b>Accesso:</b> (traduzione alternativa) The small coastal town of Forte dei Marmi is located between Viareggio and (Marina di) Massa. Leave the A12 here (exit 'Versilia') and head north-east towards the small town of Seravezza (approx. 7 km from the highway exit). Before the bridge over the river, take the road on the left towards Azzano, which leads west past the center of Seravezza and up the Serra valley. About 1.5 km after Seravezza, we pass through the small roadside village of Malbacco. We then pass a large quarry (on the right). About 1.5 km after Malbacco, you can see the Serra flowing down to the left in a wide gravel bed. About 200 m after the Serra has been forced back into its narrow riverbed, a track branches off to the left towards the river. About 300 m further on and about 200 m before a left-hand bend, where the road crosses a stream coming down from the right, we park the first vehicle. You should take the trouble to walk down to the river to memorize the exit point (exit altitude 200 m above sea level) and continue with the second vehicle until the road turns south in a hairpin bend. Park the upper vehicle here (380 m above sea level).		
<b>Avvicinamento:</b> (traduzione alternativa) We take the slope that branches off in the hairpin bend and leads us in a NNE direction to the stream. This is the entry point for the lower part (entry altitude 370 m a.s.l.) If you also want to take the upper, not exactly overwhelming, part, continue in a southerly direction for a good 250 m after the hairpin bend until a slope branches off to the left (to Casa Henraux and Polla dell'Altissimo). Follow this road to the barrier (before the start of the hairpin bends). There we turn left on a dirt road to the 'Bach' bed (560 m above sea level).		
<b>Giro:</b> (traduzione alternativa) Hiking, downclimbing and rappeling in a largely open streambed.		
<b>Ritorno:</b> (traduzione alternativa) At the exit point visited (and possibly marked with cairns) turn left out to the road.		
<b>Coordinate:</b> Inizio del canyon <a href="#">44.0369 10.2289</a> Fine del canyon <a href="#">44.0242 10.2218</a> Parcheggio all'entrata <a href="#">44.0403 10.2336</a> Parcheggio in uscita <a href="#">44.0231 10.2214</a> Partenza alternativa del canyon <a href="#">44.0421 10.2334</a> Parcheggio all'entrata <a href="#">44.0361 10.2285</a>		

## Rapporti:

---

2023-03-09 | System User |   |  |  | |

Info: Teile der Canyonbeschreibung wurden automatisiert übernommen. Konkret die Felder Weblinks, Koordinaten, Rating, Länge des Canyon, Einfachseil Mindestens von <https://www.descente-canyon.com/canyoning/canyon/22457>

---

2023-03-09 | System User | |  |  | |

Daten importiert von <https://canyon.carto.net/cwiki/bin/view/Canyons/SerraCanyon.html>

---

2022-08-26 | Andreas |    |     |     |  Normale |  Completato

Beautiful fishing canyon (traduzione alternativa)