

Fischbach zum Rißbach

Info: La qualità di questa descrizione non è stata ancora controllata o è stata valutata negativa.

Se si conosce questo canyon, si prega di controllare questa descrizione e di inviare una segnalazione con una valutazione per questa descrizione utilizzando Segnalazioni +Nuova segnalazione. Se notate un errore, fatecelo sapere o unitevi alla comunità per correggere voi stessi questa descrizione.

Creare: 2023-03-09 20:50:14

Aggiornamento: 2023-10-14
09:16:08

Stampa: 2024-12-28 07:12:40

Paese: Deutschland / Germany **Regione:** Oberbayern / Upper Bavaria **Sottoregione:** Landkreis Bad Tölz-Wolfratshausen **Città:** Vorderriß

Difficoltà: un po' difficile

Grado: v3 a4 III

Tempo totale: 6h47

Tempo avvicinamento: 1h40

Tempo giaro: 5h

Tempo ritorno: 7min

Altitudine di entrata: 970m

Altitudine di uscita: 820m

Altitudine delta: 150m

Lunghezza del canyon: 5500m

Rapel più alto: 16m

Quantità rapelli: 4

Transporto: a piedi

Tipo di roccia:

Area di ingresso: km²

Stagione:

Orientamento: Est

Tempo migliore:

Valutazione: ★ 1.4 (1)

Info: ★ 0 ()

Belay: ★ 0 ()

Specialità:

§ Divieto,

Attrezzatura:

Corde: 2x20m

Sintesi: (traduzione alternativa)

Aquatic hiking canyon that can be extended with a short dry rappel canyon.

Idrologia:

Accesso: (traduzione alternativa)

Coming from Bad Tölz we drive on the B 13, past Lenggries, to the Sylvenstein reservoir (21.5 km). Arrived on the dam crest we keep right on the B 307 in the direction of Fall, Vorderriß. After 10.3 km (from Dammkrone) we reach Vorderriß (here also from Wallgau via toll road). In Vorderriß we leave the bridge over the Isar on the right and turn onto the road into the Rißtal (direction Hinterriß). So we drive in southern direction and after 2,5 km we come to the fork of a dirt road, which leads to the Rißbachufer. Here we turn in and park our car.

Avvicinamento: (traduzione alternativa)

We cross the wide and dry gravel bed of the Rißbach and continue towards the opposite mouth of the Fischbach. There, on an indistinct footprint or pathless left (orographic. right) up. At the top we come across a path, which we follow to the right to the dam Here we can check the water flow of the Fischbach in the upper reaches. Now we go back along the path in a southerly direction. After a few meters we meet a forest road, which we take right uphill. Above the Fischbach and basically roughly parallel to it, we now climb. After about 3.5 km or almost an hour we come to the abrupt exit of this track. It is followed by a path, which in the further course is partly only indistinctly recognizable. On it we reach the wide gravel bed of the upper course of the Fischbach, immediately before it narrows downstream to the gorge.

Giro: (traduzione alternativa)

We hike and climb down the creek, some possible jumps. At one point we rappelled about 4m in 2013 (anchor was available). The deadwood was not a real obstacle at the time. When we arrive at the water diversion, we can exit a few meters before on the right via a metal ladder. If you want to connect the part below the water diversion, you should take good care of the deadwood (the author was trapped by a sliding log in 2013 and had to be freed with the chainsaw - afterwards it was heli-canyoning). Here it is obligatory to bring a harness, as belays for the few rappels are largely lacking.

Ritorno: (traduzione alternativa)




Again across the gravel bed of the Rißbach back to the far bank and to the car.

Coordinate:

Inizio del canyon [47.5209 11.3895](#)

Fine del canyon [47.5366 11.4344](#)

Rapporti:

2023-03-09 | System User |  |  |  | |

Daten importiert von <https://canyon.carto.net/cwiki/bin/view/Canyons/FischbachzumRissbachCanyon.html>