

# Saint Jean amont (I)

Saint-Jean amont,Ravin de Saint-Jean

**Info: La qualità di questa descrizione non è stata ancora controllata o è stata valutata negativa.**

Se si conosce questo canyon, si prega di controllare questa descrizione e di inviare una segnalazione con una valutazione per questa descrizione utilizzando Segnalazioni +Nuova segnalazione. Se notate un errore, fatecelo sapere o unitevi alla comunità per correggere voi stessi questa descrizione.

**Creare:** 2023-03-09 20:55:19

**Aggiornamento:** 2023-12-24  
12:05:01

**Stampa:** 2024-12-28 07:12:23

**Paese:** France **Regione:** Provence-Alpes-Côte-d'Azur / Provence-Alpes-Cote d'Azur **Sottoregione:** Alpes-de-Haute-Provence **Città:** Annot

**Difficoltà:** non così difficile

**Grado:** v3 a2 II

**Tempo totale:** 3h30

**Tempo avvicinamento:** 1h30

**Tempo giaro:** 1h

**Tempo ritorno:** 1h

**Altitudine di entrata:** 1045m

**Altitudine di uscita:** 980m

**Altitudine delta:** 65m

**Lunghezza del canyon:** 1000m

**Rapel più alto:** 28m

**Quantità rapelli:** 5

**Transporto:** a piedi

**Tipo di roccia:** limestone

**Area di ingresso:** km<sup>2</sup>

**Stagione:**

**Orientamento:** Ovest

**Tempo migliore:**

**Valutazione:** ★ 2.1 (1)

**Info:** ★ 0 ()

**Belay:** ★ 0 ()

**Specialità:**

**Attrezzatura:**

Corde: 2x30m

**Sintesi:** (traduzione alternativa)

Rappel canyon in layered limestone

**Idrologia:**

**Accesso:** (traduzione alternativa)

as for Saint-Jean aval: either through the Var valley on the following route Route: From Nice on the N 202 through the Var valley to the north, then west via Puget-Thénier to Entrevaux. From here, continue for another 9 km in the direction of Digne, then the road crosses the river Galagne on the Pont St. Joseph, which flows under the bridge in the Clue de Rouaine. About 100 m before the bridge, you can park on a disused road loop.\nOr you come from the opposite direction Castellane am Verdon: Then drive 1 km from Castellane on the N 85 (Route Napoleon) in the direction of Digne (northwest), come to a traffic circle, turn right here onto the D 955 in the direction of St.-André-les-Alpes, drive north along the eastern shore of the reservoir and after 13 km (from Castellane) you will come to the N 202. Turning right onto this road and driving eastwards, you will also come to the above-mentioned Pont St. Joseph with its parking lot after another 15 km (about 100 m after the bridge on the right).

**Avvicinamento:** (traduzione alternativa)

First, as with Saint-Jean aval: from Pont St. Joseph, take the road that leaves the D 202 in a south-easterly direction. After a few hairpin bends, you gain an insight into the canyon. After about 20 minutes, turn right down to the entry to the lower parts. However, we continue along the track and after about another 10 minutes we reach a point where the track starts to descend again. A path leads off to the left here. We follow it and the signpost "Ourges, St. Jean". After another 20 minutes you cross the ruins of Ourges. Almost 20 minutes further on, we circle a ridge and descend a few meters without a path into the streambed.

**Giro:** (traduzione alternativa)

After the start of the constriction, 4 smaller steps, then a 28m diagonal abseil that can be downclimbed on the left edge. After a mess, 2 more small steps before a river walk follows.

**Ritorno:** (traduzione alternativa)

At the connecting path of the detached house on the right slope to the hamlet of Jaussier on the left slope, exit the stream to the left.





Now either below the hamlet on the slope, then right over the stream and the approach path back to the car; or on the left bank down the stream without a path until you reach the entry to the lower part. In the lower part follow the description Saint-Jean aval downhill and at its exit turn right and walk up to the car.

**Coordinate:**

Inizio del canyon [43.9357 6.7224](#)

Fine del canyon [43.9370 6.7204](#)

**Rapporti:**

2023-03-09 | System User |   |  |  | |

Daten importiert von <https://canyon.carto.net/cwiki/bin/view/Canyons/SaintJeanamontCanyon.html>